

Ontwerp - omgeving WEC



Legenda

	Projectgrens WEC		Houten zitelement langs parkeerplaatsen		Vlaggenmasten
	Tijdelijke inrichting WEC		Zitranden Sluiszit, beton elementen		Parkeervak markering markeernagels
	Projectgrens KNRM		Cortenstaal rand langs plantvak		Paaltjes (deels uitneembaar)
	Projectgrens waterschap		Houten deksloof (hergebruikte meerpalen)		Afvalcontainers
	Projectgrens gemeente		Trap, beton elementen en leuning conform ontwerp dijkversterking		Afvalbakken
4,00m +NAP	Hoogtepeilen		Coupure met keerwanden, beton		Roostergoot (bij loading dock)
	Kadevloer, hergebruikt/ tweedehands natuurstenen keien graniet		Keerwanden, beton		Miva parkeren
	Plateaus hergebruik natuurstenen keien graniet		Rolstoel helling met Cortenstaal rand		Blindegeleide lijnen
	Gebakken klinkers (hergebruik)		Houten zitelementen (hergebruikte meerpalen)		Werkauto parkeren
	Plantvak - kweldervegetatie		Fietsleunhekken (18 fietsplaatsen)		Infobord dijkversterking
	Gras, kruidenrijk mengsel		Wastrog wadlopers		GPBO (The Great Plastics Bake Off)
	Grasbetontegels		Opbergkist schotbalken coupure		
	Houten balkon		Installatie zone, met hek om trafo en installaties		
	Voetgangsoversteek, blauw attentievlak met letters		Lichtmast Flindt Plaza		
	Plateaus zitranden Cortenstaal, Traptreden Cortestaal		Lichtmasten bij oversteek		
	Waterspeelplek, natuursteen (hergebruik), watertappunt, zandbak met betonnen rand (solid basis) en houten speelelementen				

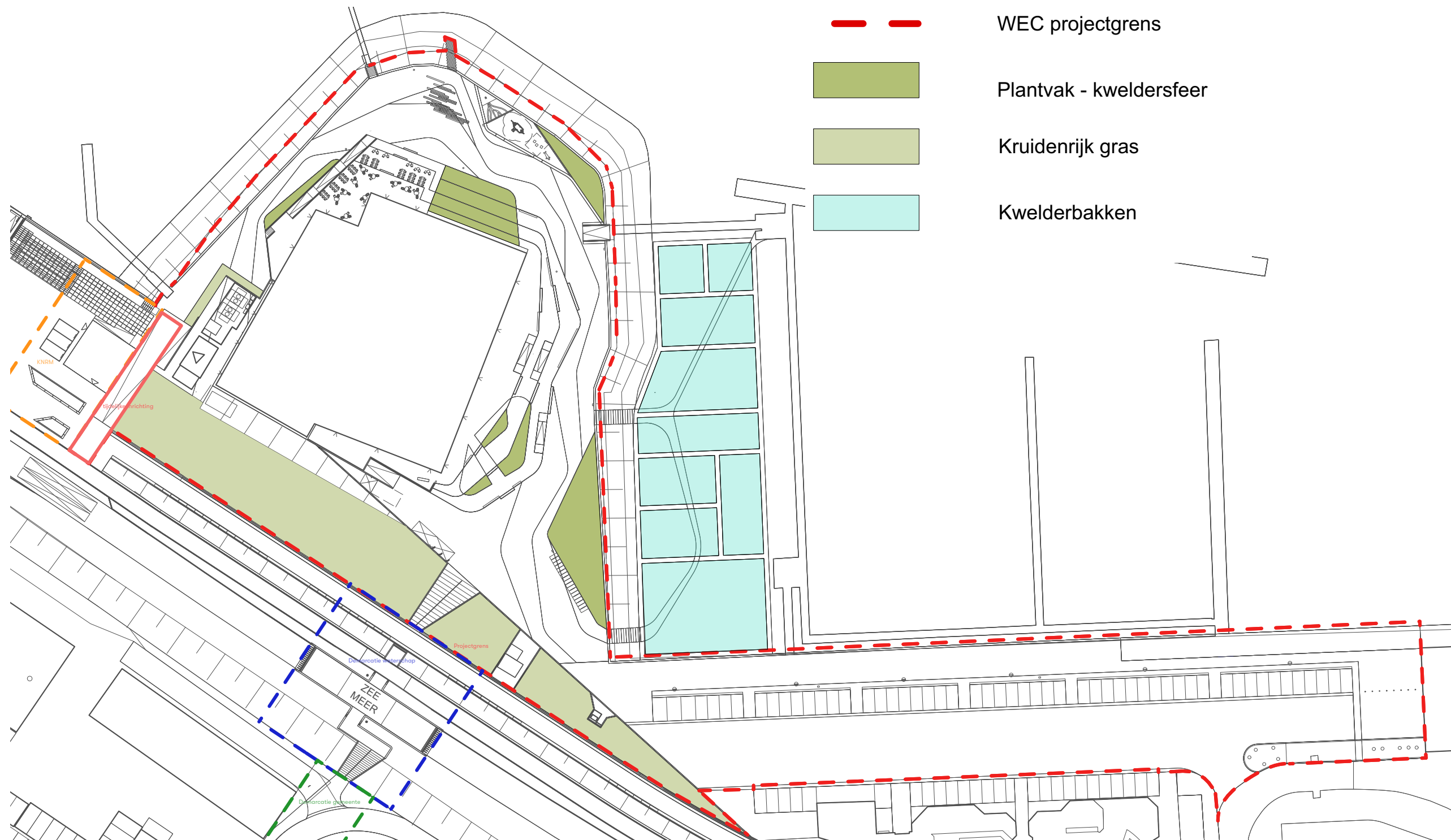
Architectural site plan showing a parking area with various annotations and elevation markers. The plan includes a red dashed line indicating a boundary or proposed change. Key features and labels include:

- Top Left:** "00m +NAP" (elevation marker).
- Top Center:** "3,12m +NAP" (elevation marker).
- Top Right:** "3,11m +NAP" (elevation marker) and "bestaande betonvloer" (existing concrete floor).
- Center:** "parkeerplaats herbestraten met verbeterde fundering" (parking space repaved with improved foundation).
- Right Side:** "vlak natuurstenenkeien overrijdbaar door geleideband, betonnen poels verwijderen" (flat natural stone slabs drivable by guide band, concrete ponds to be removed) and "bestaande betonnen poels behouden" (existing concrete ponds to be maintained).
- Bottom Right:** "hellingbaan op huidige peil" (inclined plane at current level).
- Bottom Center:** "situatie rond Schierzicht ongewijzigd" (situation around Schierzicht unchanged).
- Left Side (along a diagonal line):**
 - "3,58m +NAP" (elevation marker).
 - "3,45m +NAP" (elevation marker).
 - "3,60m +NAP" (elevation marker).
 - "3,53m +NAP" (elevation marker).
 - "3,62m +NAP" (elevation marker).
 - "3,68m +NAP" (elevation marker).
 - "3,66m +NAP" (elevation marker).
 - "3,55m +NAP" (elevation marker).
 - "3,40m +NAP" (elevation marker).
 - "3,55m +NAP" (elevation marker).
 - "3,45m +NAP" (elevation marker).
 - "3,50m +NAP" (elevation marker).
 - "3,55m +NAP" (elevation marker).
 - "3,60m +NAP" (elevation marker).
 - "3,65m +NAP" (elevation marker).
 - "3,70m +NAP" (elevation marker).
 - "3,75m +NAP" (elevation marker).
 - "3,80m +NAP" (elevation marker).
 - "3,85m +NAP" (elevation marker).
 - "3,90m +NAP" (elevation marker).
 - "3,95m +NAP" (elevation marker).
 - "4,00m +NAP" (elevation marker).
 - "4,05m +NAP" (elevation marker).
 - "4,10m +NAP" (elevation marker).
 - "4,15m +NAP" (elevation marker).
 - "4,20m +NAP" (elevation marker).
 - "4,25m +NAP" (elevation marker).
 - "4,30m +NAP" (elevation marker).
 - "4,35m +NAP" (elevation marker).
 - "4,40m +NAP" (elevation marker).
 - "4,45m +NAP" (elevation marker).
 - "4,50m +NAP" (elevation marker).
 - "4,55m +NAP" (elevation marker).
 - "4,60m +NAP" (elevation marker).
 - "4,65m +NAP" (elevation marker).
 - "4,70m +NAP" (elevation marker).
 - "4,75m +NAP" (elevation marker).
 - "4,80m +NAP" (elevation marker).
 - "4,85m +NAP" (elevation marker).
 - "4,90m +NAP" (elevation marker).
 - "4,95m +NAP" (elevation marker).
 - "5,00m +NAP" (elevation marker).
 - "5,05m +NAP" (elevation marker).
 - "5,10m +NAP" (elevation marker).
 - "5,15m +NAP" (elevation marker).
 - "5,20m +NAP" (elevation marker).
 - "5,25m +NAP" (elevation marker).
 - "5,30m +NAP" (elevation marker).
 - "5,35m +NAP" (elevation marker).
 - "5,40m +NAP" (elevation marker).
 - "5,45m +NAP" (elevation marker).
 - "5,50m +NAP" (elevation marker).
 - "5,55m +NAP" (elevation marker).
 - "5,60m +NAP" (elevation marker).
 - "5,65m +NAP" (elevation marker).
 - "5,70m +NAP" (elevation marker).
 - "5,75m +NAP" (elevation marker).
 - "5,80m +NAP" (elevation marker).
 - "5,85m +NAP" (elevation marker).
 - "5,90m +NAP" (elevation marker).
 - "5,95m +NAP" (elevation marker).
 - "6,00m +NAP" (elevation marker).
 - "6,05m +NAP" (elevation marker).
 - "6,10m +NAP" (elevation marker).
 - "6,15m +NAP" (elevation marker).
 - "6,20m +NAP" (elevation marker).
 - "6,25m +NAP" (elevation marker).
 - "6,30m +NAP" (elevation marker).
 - "6,35m +NAP" (elevation marker).
 - "6,40m +NAP" (elevation marker).
 - "6,45m +NAP" (elevation marker).
 - "6,50m +NAP" (elevation marker).
 - "6,55m +NAP" (elevation marker).
 - "6,60m +NAP" (elevation marker).
 - "6,65m +NAP" (elevation marker).
 - "6,70m +NAP" (elevation marker).
 - "6,75m +NAP" (elevation marker).
 - "6,80m +NAP" (elevation marker).
 - "6,85m +NAP" (elevation marker).
 - "6,90m +NAP" (elevation marker).
 - "6,95m +NAP" (elevation marker).
 - "7,00m +NAP" (elevation marker).
 - "7,05m +NAP" (elevation marker).
 - "7,10m +NAP" (elevation marker).
 - "7,15m +NAP" (elevation marker).
 - "7,20m +NAP" (elevation marker).
 - "7,25m +NAP" (elevation marker).
 - "7,30m +NAP" (elevation marker).
 - "7,35m +NAP" (elevation marker).
 - "7,40m +NAP" (elevation marker).
 - "7,45m +NAP" (elevation marker).
 - "7,50m +NAP" (elevation marker).
 - "7,55m +NAP" (elevation marker).
 - "7,60m +NAP" (elevation marker).
 - "7,65m +NAP" (elevation marker).
 - "7,70m +NAP" (elevation marker).
 - "7,75m +NAP" (elevation marker).
 - "7,80m +NAP" (elevation marker).
 - "7,85m +NAP" (elevation marker).
 - "7,90m +NAP" (elevation marker).
 - "7,95m +NAP" (elevation marker).
 - "8,00m +NAP" (elevation marker).
 - "8,05m +NAP" (elevation marker).
 - "8,10m +NAP" (elevation marker).
 - "8,15m +NAP" (elevation marker).
 - "8,20m +NAP" (elevation marker).
 - "8,25m +NAP" (elevation marker).
 - "8,30m +NAP" (elevation marker).
 - "8,35m +NAP" (elevation marker).
 - "8,40m +NAP" (elevation marker).
 - "8,45m +NAP" (elevation marker).
 - "8,50m +NAP" (elevation marker).
 - "8,55m +NAP" (elevation marker).
 - "8,60m +NAP" (elevation marker).
 - "8,65m +NAP" (elevation marker).
 - "8,70m +NAP" (elevation marker).
 - "8,75m +NAP" (elevation marker).
 - "8,80m +NAP" (elevation marker).
 - "8,85m +NAP" (elevation marker).
 - "8,90m +NAP" (elevation marker).
 - "8,95m +NAP" (elevation marker).
 - "9,00m +NAP" (elevation marker).
 - "9,05m +NAP" (elevation marker).
 - "9,10m +NAP" (elevation marker).
 - "9,15m +NAP" (elevation marker).
 - "9,20m +NAP" (elevation marker).
 - "9,25m +NAP" (elevation marker).
 - "9,30m +NAP" (elevation marker).
 - "9,35m +NAP" (elevation marker).
 - "9,40m +NAP" (elevation marker).
 - "9,45m +NAP" (elevation marker).
 - "9,50m +NAP" (elevation marker).
 - "9,55m +NAP" (elevation marker).
 - "9,60m +NAP" (elevation marker).
 - "9,65m +NAP" (elevation marker).
 - "9,70m +NAP" (elevation marker).
 - "9,75m +NAP" (elevation marker).
 - "9,80m +NAP" (elevation marker).
 - "9,85m +NAP" (elevation marker).
 - "9,90m +NAP" (elevation marker).
 - "9,95m +NAP" (elevation marker).
 - "10,00m +NAP" (elevation marker).
 - "10,05m +NAP" (elevation marker).
 - "10,10m +NAP" (elevation marker).
 - "10,15m +NAP" (elevation marker).
 - "10,20m +NAP" (elevation marker).
 - "10,25m +NAP" (elevation marker).
 - "10,30m +NAP" (elevation marker).
 - "10,35m +NAP" (elevation marker).
 - "10,40m +NAP" (elevation marker).
 - "10,45m +NAP" (elevation marker).
 - "10,50m +NAP" (elevation marker).
 - "10,55m +NAP" (elevation marker).
 - "10,60m +NAP" (elevation marker).
 - "10,65m +NAP" (elevation marker).
 - "10,70m +NAP" (elevation marker).
 - "10,75m +NAP" (elevation marker).
 - "10,80m +NAP" (elevation marker).
 - "10,85m +NAP" (elevation marker).
 - "10,90m +NAP" (elevation marker).
 - "10,95m +NAP" (elevation marker).
 - "11,00m +NAP" (elevation marker).
 - "11,05m +NAP" (elevation marker).
 - "11,10m +NAP" (elevation marker).
 - "11,15m +NAP" (elevation marker).
 - "11,20m +NAP" (elevation marker).
 - "11,25m +NAP" (elevation marker).
 - "11,30m +NAP" (elevation marker).
 - "11,35m +NAP" (elevation marker).
 - "11,40m +NAP" (elevation marker).
 - "11,45m +NAP" (elevation marker).
 - "11,50m +NAP" (elevation marker).
 - "11,55m +NAP" (elevation marker).
 - "11,60m +NAP" (elevation marker).
 - "11,65m +NAP" (elevation marker).
 - "11,70m +NAP" (elevation marker).
 - "11,75m +NAP" (elevation marker).
 - "11,80m +NAP" (elevation marker).
 - "11,85m +NAP" (elevation marker).
 - "11,90m +NAP" (elevation marker).
 - "11,95m +NAP" (elevation marker).
 - "12,00m +NAP" (elevation marker).
 - "12,05m +NAP" (elevation marker).
 - "12,10m +NAP" (elevation marker).
 - "12,15m +NAP" (elevation marker).
 - "12,20m +NAP" (elevation marker).
 - "12,25m +NAP" (elevation marker).
 - "12,30m +NAP" (elevation marker).
 - "12,35m +NAP" (elevation marker).
 - "12,40m +NAP" (elevation marker).
 - "12,45m +NAP" (elevation marker).
 - "12,50m +NAP" (elevation marker).
 - "12,55m +NAP" (elevation marker).
 - "12,60m +NAP" (elevation marker).
 - "12,65m +

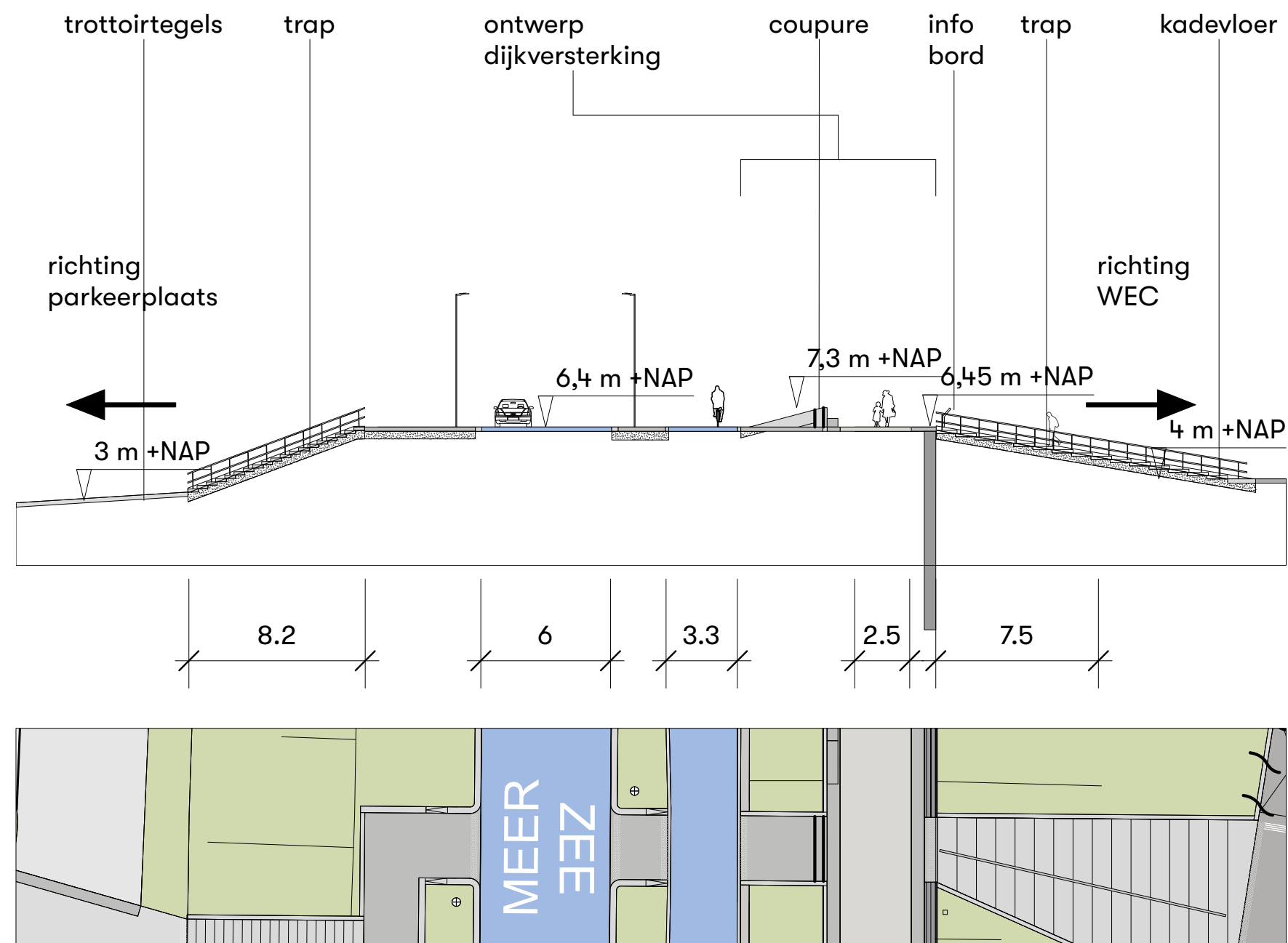
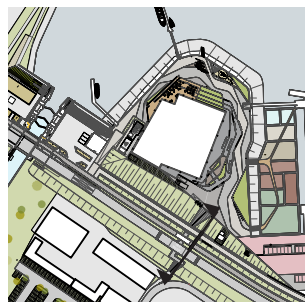
Planlagen



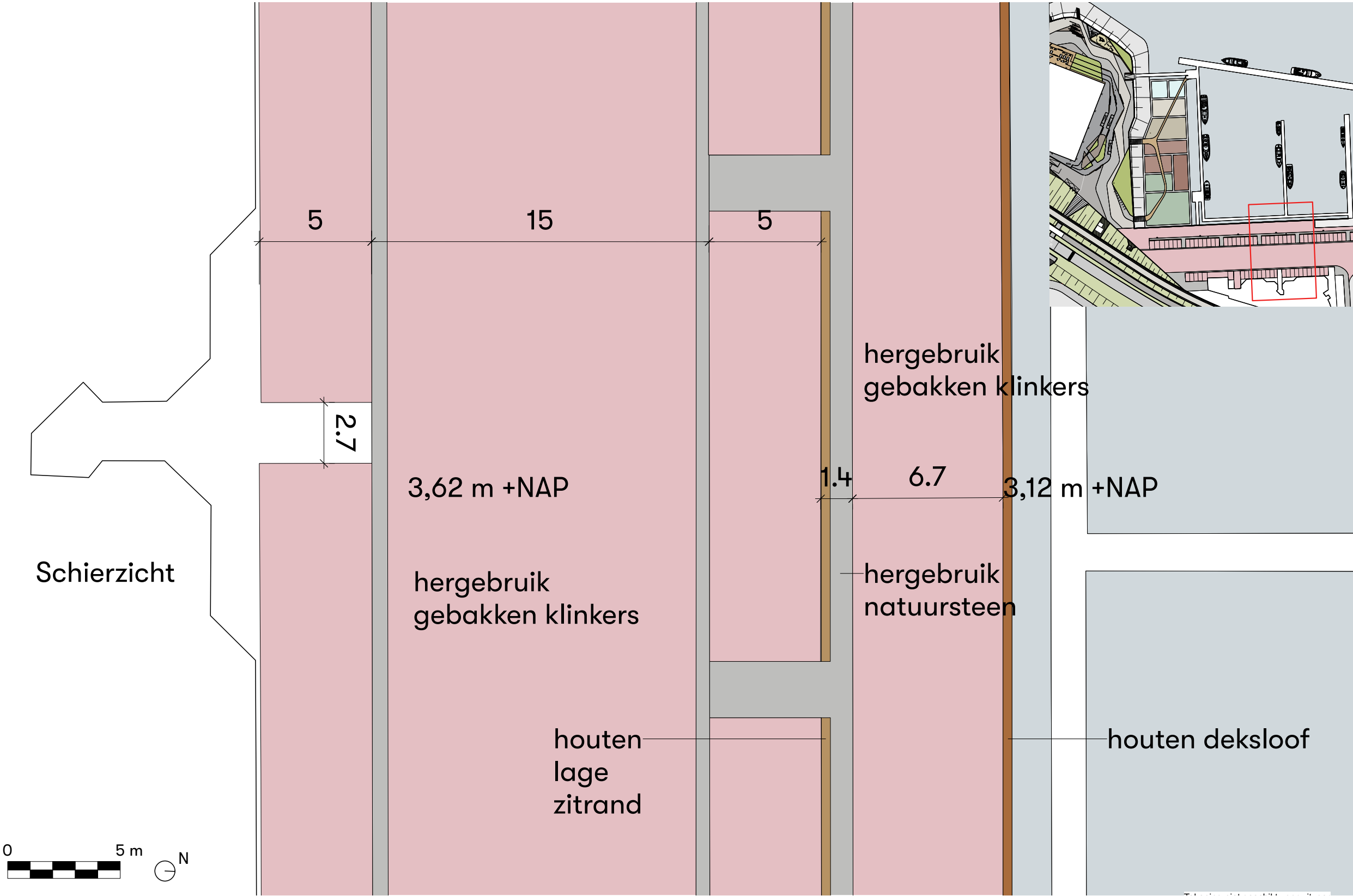
Verharding



Doorsnede 5: dijk overstek - coupure (buiten scope uitvoering)



Detail 10: parkeerplaats kade



Kruidenrijk gras

Wetenschappelijke naam	Nederlandse naam
Achillea millefolium	Duizendblad
Anthoxanthum odoratum	Gewoon reukgras
Anthriscus sylvestris	Fluitenkruid
Arrhenatherum elatius	Glanshaver
Centaurea jacea	Knoopkruid
Cichorium intybus	Wilde cichorei
Crepis capillaris	Klein streepzaad
Cynosurus cristatus	Kamgras
Daucus carota	Peen
Heracleum sphondylium subsp. sphondylium	Gewone berenklauw
Hypochaeris radicata	Gewoon biggenkruid
Scorzoneroïdes autumnalis	Vertakte leeuwentand
Leontodon saxatilis	Kleine leeuwentand
Lotus corniculatus var. corniculatus	Gewone rolklaver
Medicago lupulina	Hopklaver
Pastinaca sativa subsp. sativa	Pastinaak
Plantago lanceolata	Smalle weegbree
Prunella vulgaris	Gewone brunel
Rhinanthus angustifolius	Grote ratelaar
Rhinanthus minor	Kleine ratelaar
Rumex acetosa	Veldzuring
Trifolium dubium	Kleine klaver
Trifolium pratense	Rode klaver
Trifolium repens FG	Witte klaver
Vicia cracca	Vogelwikke



Referentiebeeld grasmengsel

Plantvakken met kweldersfeer

Wetenschappelijke naam	Nederlandse naam
Achillea millefolium	Duizendblad
Armeria maritima	Engels gras
Erodium cicutarium	Gewone reigersbek
Festuca rubra	Rood zwenkgras
Leontodon saxatilis	Kleine leeuwentand
Lotus corniculatus var. corniculatus	Gewone rolklaver
Odontitis vernus subsp. serotinus	Rode ogentroost
Plantago coronopus	Hertshoornweegbree
Scorzoneroïdes autumnalis	Vertakte leeuwentand
Sedum acre	Muurpeper
Trifolium repens FG	Witte klaver
Tripleurospermum maritimum	Reukeloze kamille




Referentiebeeld kweldervegetatie



Hergrebruikte meerpalen



Watertappunt bij speelplaats, KRNWTR+



Wastrog wadlopers, Plieger



Fietsaanleunhekjes, Erdi



Prullenbakken, Tnt



Bollard C200 , Benkertbänke



Speelschip piraat, Boerplay
LAOS Werelderfgoedcentrum, Lauwersoog



Speelkisten, Houtplezier